



Directions to Louis De Geer
Dalsgatan 15, 602 32 Norrköping, Sweden - 011-15 00 00
1.1 km – about 14 mins

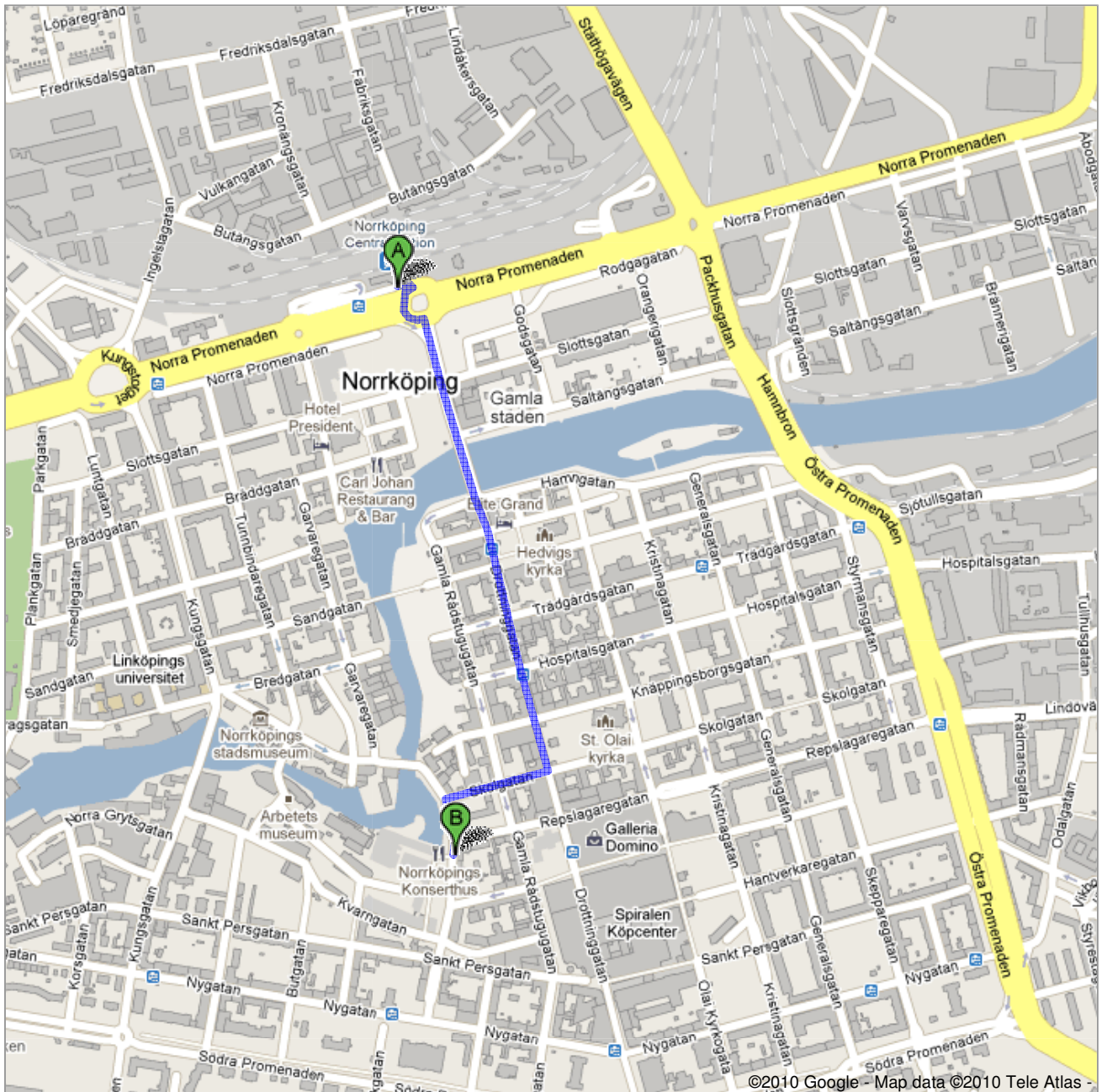
Save trees. Go green!

Download Google Maps on your phone at google.com/gmm



Walking directions are in beta.

Use caution – This route may be missing sidewalks or pedestrian paths.






Norrköping Centralstation
Norrköping Central Station

1. Head **east**


go 27 m
total 27 m

 2. At the roundabout, take the **3rd** exit onto **Drottninggatan**
About 4 mins

go 270 m
total 300 m

3. Continue onto **Saltängsbron**
About 1 min

go 110 m
total 400 m

 4. Continue onto **Drottninggatan**
About 6 mins

go 450 m
total 850 m



5. Turn **right** at **Skolgatan**
About 2 mins

go 170 m
total 1.0 km



6. Turn **left** at **Järnbrogatan**
About 1 min

go 66 m
total 1.1 km

7. Continue onto **Dalsgatan**
Destination will be on the right

go 24 m
total 1.1 km



Louis De Geer
Dalsgatan 15, 602 32 Norrköping, Sweden - 011-15 00 00

These directions are for planning purposes only. You may find that construction projects, traffic, weather, or other events may cause conditions to differ from the map results, and you should plan your route accordingly. You must obey all signs or notices regarding your route.

Map data ©2010 Tele Atlas